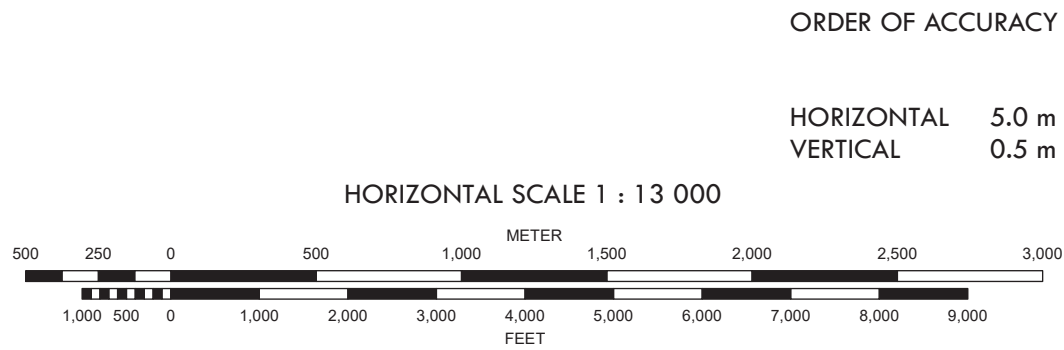












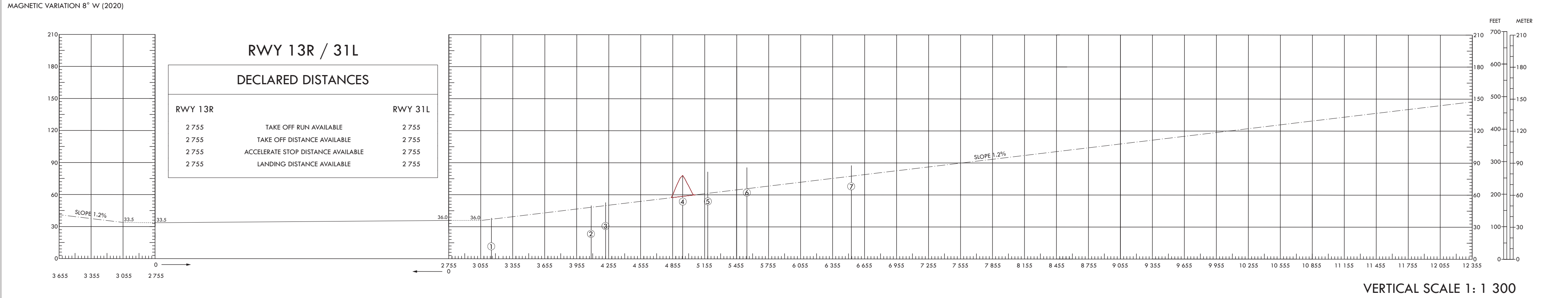


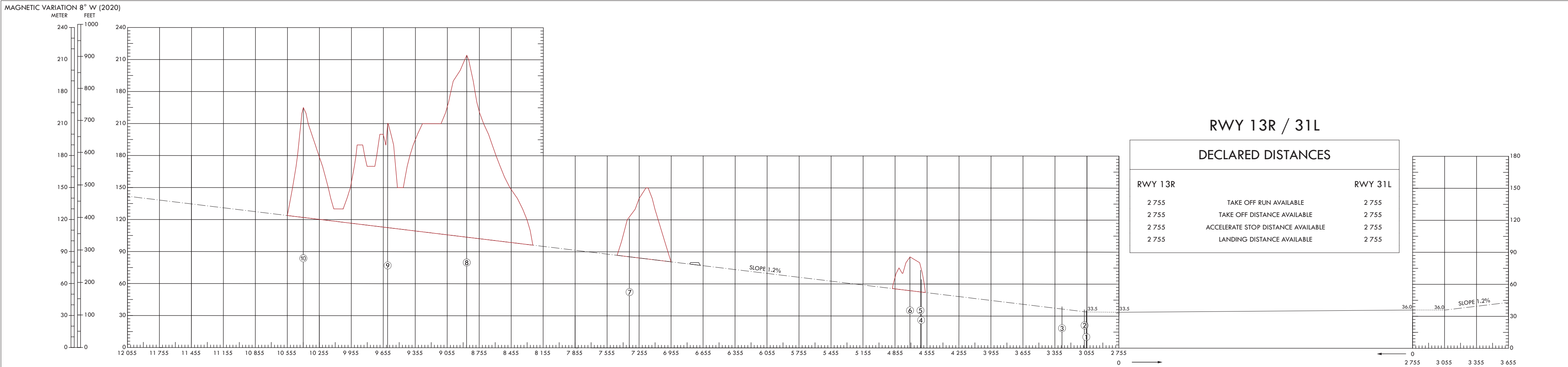
OBSTACLES					
NO	COORDINATES(WGS84)		ELEV(AMSL)	ITEM	NOTE
1	35°53'07.03"N	128°40'33.83"E	38.52	Light	
2	35°52'43.09"N	128°40'56.32"E	49.79	Building	
3	35°52'42.10"N	128°41'02.02"E	52.66	Building	
4	35°52'48.31"N	128°41'26.71"E	71.49	Natural high point	
5	35°52'41.93"N	128°41'36.71"E	78.18	Natural high point	
6	35°52'24.82"N	128°41'33.84"E	81.46	Building	
7	35°52'27.97"N	128°41'54.09"E	85.48	Building	
8	35°52'14.58"N	128°42'30.00"E	87.41	Building	



LEGEND		
ITEM	SYMBOL	
	Plan	Profile
Tree or shrub		
Pole tower spire antenna etc		
Building or large structure		
Railroad		
Transmission line or overhead cable		
Natural high point (Peak or Mountain)		
Terrain penetrating obstacle plane		
Stopway(SWY)		
Clearway(CWY)		

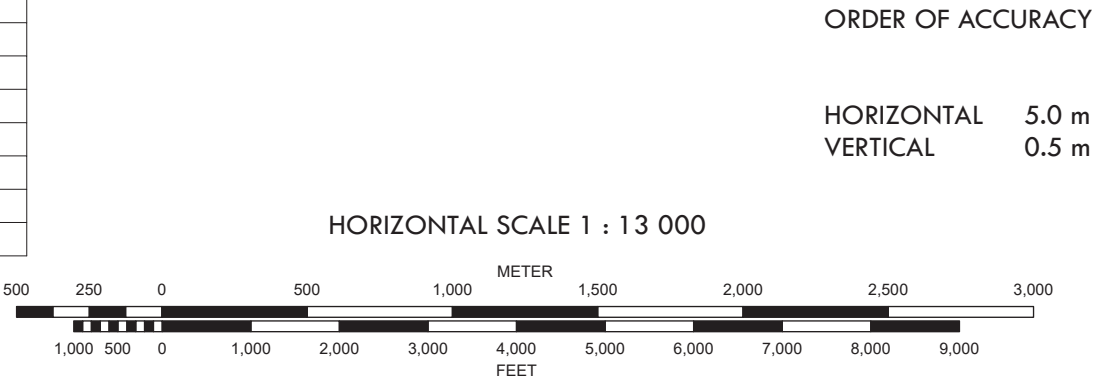
AMENDMENT RECORD		
NO	DATE	ENTERED BY



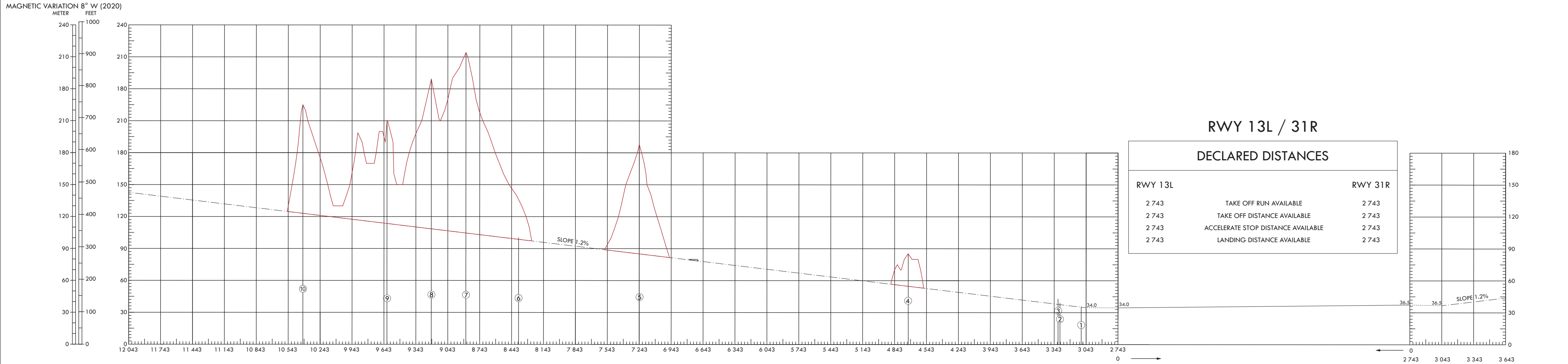


LEGEND		
ITEM	SYMBOL	
	Plan	Profile
Tree or shrub	✕	
Pole tower spire antenna etc	⊙	
Building or large structure	■	
Railroad	—+—+—+—	
Transmission line or overhead cable	— — — —	
Natural high point (Peak or Mountain)	●	
Terrain penetrating obstacle plane		
Stopway(SWY)		
Clearway(CWY)		

OBSTACLES					
NO	COORDINATES(WGS84)		ELEV(AMSL)	ITEM	NOTE
1	35°54'06.89"N	128°38'34.37"E	35.08	Light	
2	35°54'06.36"N	128°38'33.04"E	36.01	Building	
3	35°54'13.57"N	128°38'28.96"E	38.82	Building	
4	35°54'35.78"N	128°37'43.90"E	64.20	Building	
5	35°54'29.81"N	128°37'38.55"E	72.91	Natural high point	
6	35°54'38.94"N	128°37'41.36"E	85.31	Natural high point	
7	35°55'34.83"N	128°36'21.12"E	121.14	Natural high point	
8	35°55'34.30"N	128°35'07.09"E	274.19	Natural high point	
9	35°56'13.22"N	128°35'03.83"E	210.34	Natural high point	
10	35°56'14.47"N	128°34'26.73"E	225.06	Natural high point	

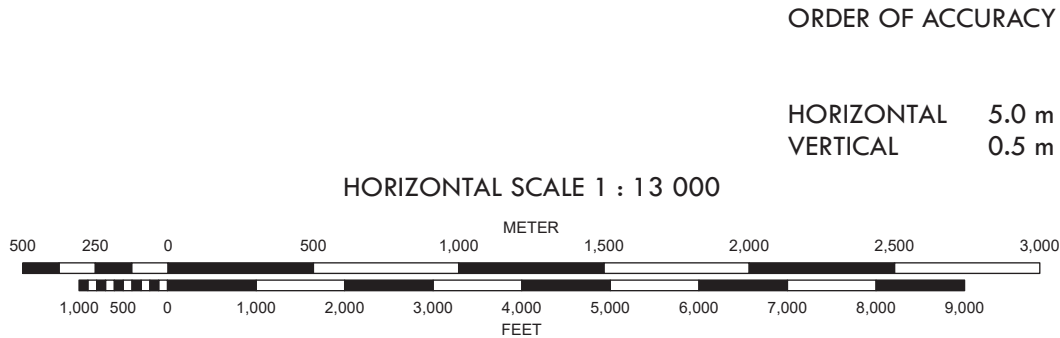


AMENDMENT RECORD		
NO	DATE	ENTERED BY



LEGEND		
ITEM	SYMBOL	
	Plan	Profile
Tree or shrub	✱	
Pole tower spire antenna etc	⊙	
Building or large structure	■	
Railroad	—+—+—	
Transmission line or overhead cable	—T—T—	
Natural high point (Peak or Mountain)	●	
Terrain penetrating obstacle plane		
Stopway(SWY)		
Clearway(CWY)		

OBSTACLES				
NO	COORDINATES(WGS84)		ELEV(AMSL)	ITEM
1	35°54'12.04"N	128°38'37.31"E	35.60	Light
2	35°54'13.57"N	128°38'28.96"E	38.82	Building
3	35°54'17.21"N	128°38'31.12"E	42.87	Light
4	35°54'38.94"N	128°37'41.36"E	85.31	Natural high point
5	35°55'44.08"N	128°36'33.88"E	187.87	Natural high point
6	35°55'55.89"N	128°35'49.02"E	100.15	Natural high point
7	35°55'34.30"N	128°35'07.09"E	274.19	Natural high point
8	35°55'41.87"N	128°34'57.73"E	249.32	Natural high point
9	35°56'13.22"N	128°35'03.83"E	210.34	Natural high point
10	35°56'14.47"N	128°34'26.73"E	225.06	Natural high point



AMENDMENT RECORD		
NO	DATE	ENTERED BY